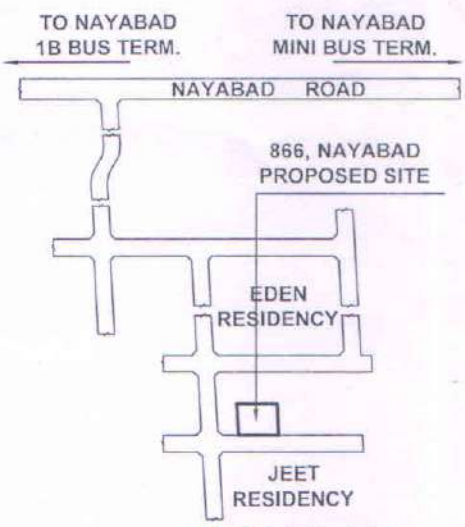



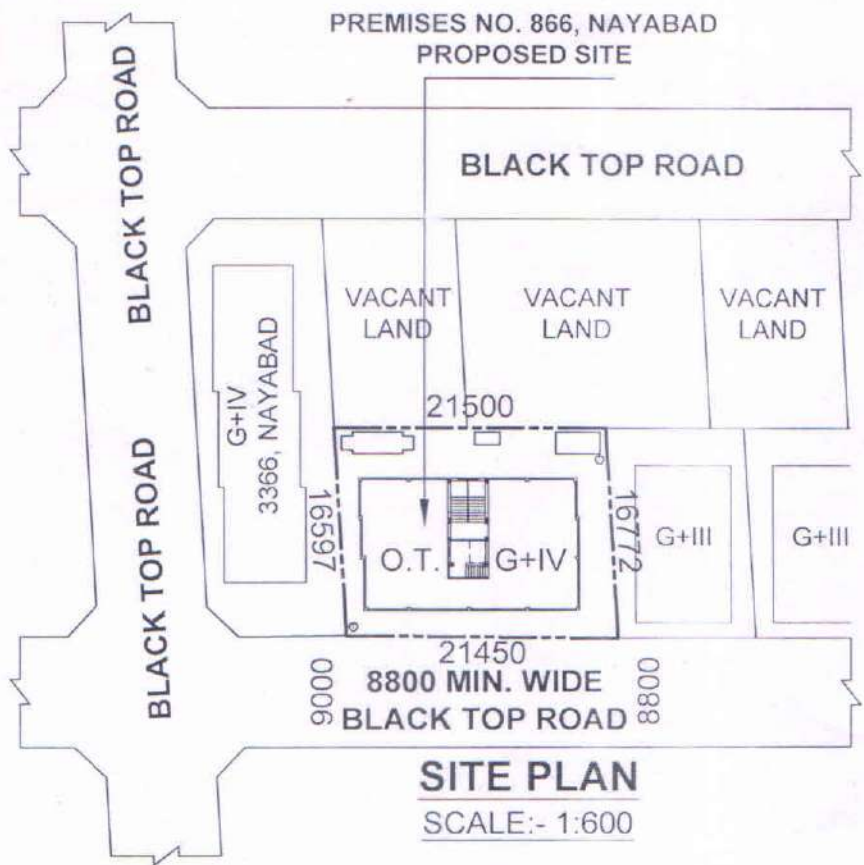
**LOCATION PLAN OF G+IV STORIED RESIDENTIAL BUILDING UNDER SEC. 393A OF K.M.C. ACT.
1980 COMPLYING B/R-2009, AT PREMISES NO. 866, NAYABAD, KOLKATA:- 700 094,
WARD NO. 109, BOROUGH NO. XII, UNDER MOUZA :- NAYABAD, J.L. NO. 25,
OF R.S. & L.R. DAG NO. 191 (P), R.S. KHATIAN NO. 131, & L.R. KHATIAN NO. 1676 & 1677,
P. S. - PANCHASAYAR.**

SITE CO-ORDINATE IN WGS 84 AND SITE ELEVATION (AMSL) :

REFERENCE POINTS MARKED IN SITE PLAN OF THE PROPOSAL	CO-ORDINATE IN WGS 84		SITE ELEVATION (AMSL)
	LATITUDE	LONGITUDE	
1	22° 28' 57" N	88° 24' 39" E	5.00 M.
2	22° 28' 58" N	88° 24' 39" E	5.00 M.



KEY PLAN
SCALE:- 1:4000



SITE PLAN
SCALE:- 1:600

Parker
PINTU SARKER
CLASS-I, L.B.S.
NO: 1194, K.M.C
B/35, RABINDRA PALLY
KOLKATA-700086

SIGNATURE OF L.B.S.

For GHARBARI
Ranjeet Kumar Roy
Proprietor

SIGNATURE OF DEVELOPER